

















## LEGEND

-  Parcels (standardized)
  -  Roads
  -  Interstate
  -  US Highway; 1
  -  State Highway
  -  Town Highway (Class 1)
  -  Town Highway (Class 2,3)
  -  Town Highway (Class 4)
  -  State Forest Trail
  -  National Forest Trail
  -  Legal Trail
  -  Private Road/Driveway
  -  Proposed Roads
  -  Town Boundary

**1: 10,000**

1 in =	833	ft.
1 cm =	100	meters



## NOTES

Map created using ANR's Natural Resources Atlas



1,667.0	0	834.00	1,667.0 Feet
---------	---	--------	--------------

WGS\_1984\_Web\_Mercator\_Auxiliary\_Sphere  
© Vermont Agency of Natural Resources. October 4, 2023

DISCLAIMER: This map is for general reference only. Data layers that appear on this map may or may not be accurate, current, or otherwise reliable. ANR and the State of Vermont make no representations of any kind, including but not limited to, the warranties of merchantability, or fitness for a particular use, nor are any such warranties to be implied with respect to the data on this map.

THIS MAP IS NOT TO BE USED FOR NAVIGATION